





















## LEGEND

-  Cutler Park Reservation
  -  Paved Road
  -  Gravel Path
  -  Hiking Trail
  -  Blue Heron Trail
  -  Boardwalk
  -  Healthy Heart Trail
  -  Canoe Launch
  -  Parking
  -  1-8 Fire Gate\*
  -  20-50 Intersection Markers
  -  MBTA Commuter Railroad
  -  Town Boundary
  -  Wetland
  -  Brook, River
  -  Pond, Lake
  -  Contour Line (20' Interval)
  -  Other DCR Park
- \*Gates are in place to discourage motor vehicle use. All other trail users are welcome to travel beyond gate.

